



# Hornsea Project Four: Compulsory Acquisition

Plan showing interaction between ERYC Jocks Lodge CPO boundary and Hornsea Project Four Order Limits

**Deadline 2, Date: 29 March 2022**

**Document reference: G2.20**

**Revision: 1**

**Prepared** David Brooks, Orsted, March 2022  
**Checked** Helen Gray, Orsted, March 2022  
**Accepted** John Galloway, Orsted, March 2022  
**Approved** John Galloway, Orsted, March 2022

G2.20  
Ver. A

---

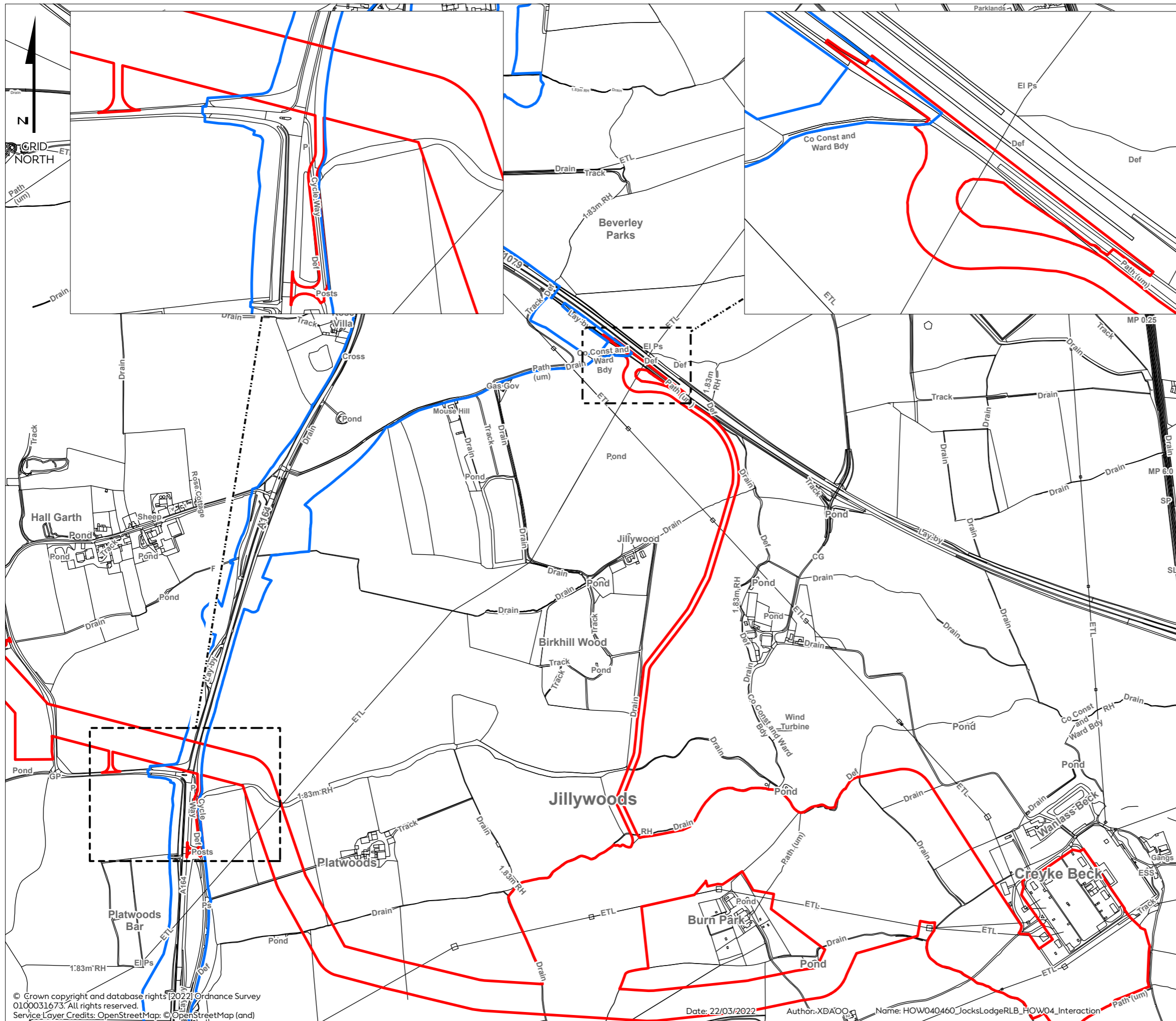
## Revision Summary

<i>Rev</i>	<i>Date</i>	<i>Prepared by</i>	<i>Checked by</i>	<i>Approved by</i>
01	29/03/2022	David Brooks, Orsted	Helen Gray, Orsted	John Galloway, Orsted

---

## Revision Change Log

<i>Rev</i>	<i>Page</i>	<i>Section</i>	<i>Description</i>
01	N/A	N/A	Submitted at Deadline 2

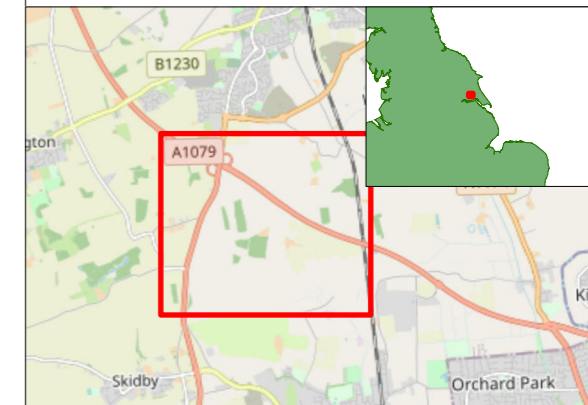


# Hornsea Four

## Jocks Lodge

### RLB and HOW04 Interaction


- ▭ HOW04 Order Limits
- ▭ Jocks Lodge CPO Red Line Boundary



Coordinate system:  
 Scale@A3: 1:10,000  
 0 125 250 500 Meters

REV	REMARK	DATE
	First Issue	03/03/2021
A	Updated DCO Order Limits to v7	09/03/2022

Jocks Lodge RLB and HOW04 Interaction  
 Document no: HOW040460  
 Created by: XDAO  
 Checked by: JOHLE  
 Approved by: DAWDI



© Crown copyright and database rights [2022] Ordnance Survey 0100031673. All rights reserved.  
 Service Layer Credits: OpenStreetMap: © OpenStreetMap (and